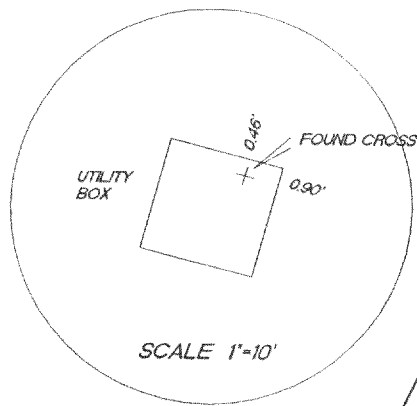



PLAT OF SURVEY

LOT 12, SCATTERED OAKS SUBDIVISION, being a subdivision located in the Southwest 1/4 of Section 36 and in the Southeast 1/4 of Section 35, Town 4 North, Range 15 East, Town of Whitewater, Walworth County, Wisconsin.

Surveyed for: Gail Krachtus

Survey address: W 7671 Deep Pond Road



POND

20' WIDE DRIVEWAY EASEMENT
PER VOL 137 PG. 121

SET CROSS ON
UTILITY BOX
SEE DETAIL

WOOD
DECK

EXISTING
DWELLING

ROAD

DEEP POND

BURROAK ROAD

SCALE 1"=50'


- FOUND 11/16" IRON BAR
- FOUND 1 3/16" IRON BAR

"I hereby certify that I have surveyed the above described property and that the above map is a true representation thereof and shows the size and location of the property, its exterior boundaries, the location of all visible structures and dimension of all principal buildings thereon, boundary fences, apparent easements, roadways and encroachments if any."

"This survey is made for the use of the present owners of the property, and also those who purchase, mortgage or guarantee the title thereto within one year from date hereof."

KETTLE MORaine SURVEYING INC.
W356 S9050 Godfrey Lane
Eagle Wisconsin 53119
P.O. Box 357
(262) 594-3484

Terrance E. Pisarek R.L.S.



THIS IS NOT AN ORIGINAL SURVEY UNLESS THE SEAL IS RED.

7/29/02

DATE

TEP/DW

FIELD WORK BY

TEP

DRAWN BY

02116

JOB NUMBER

DSO-12

415-877